

A-1 B C D E F G H I J K L M

2

3

4

5

6

7

8

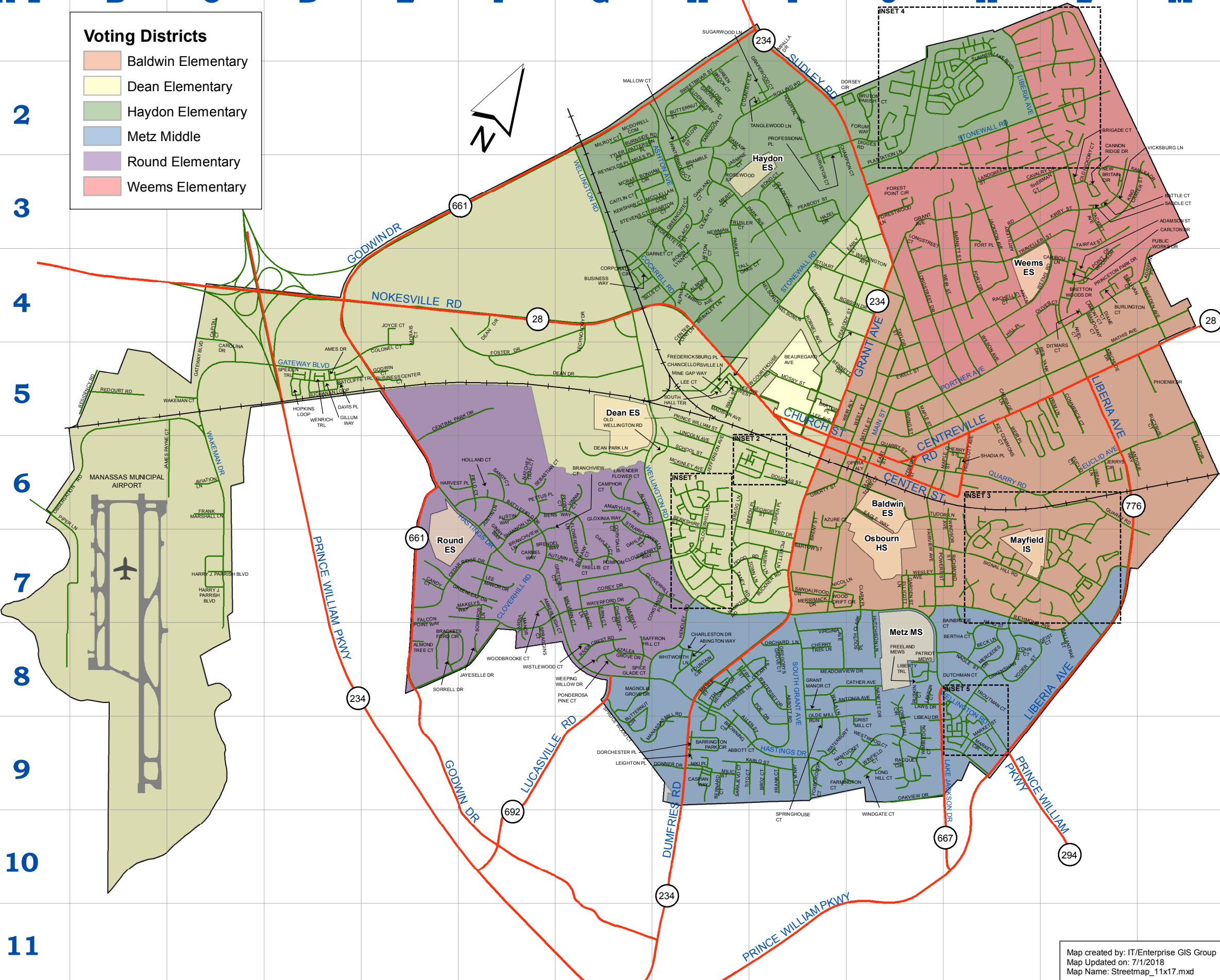
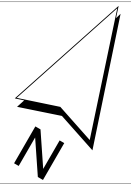
9

10

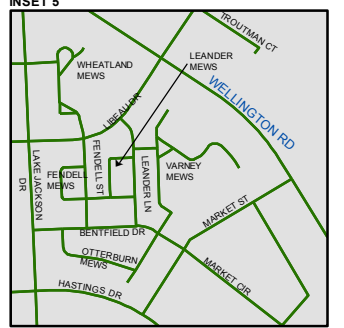
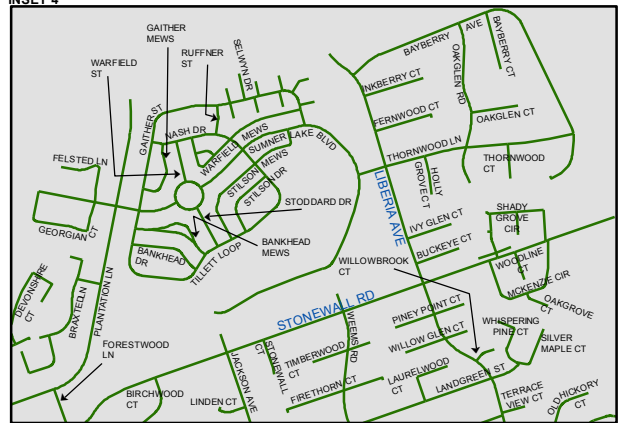
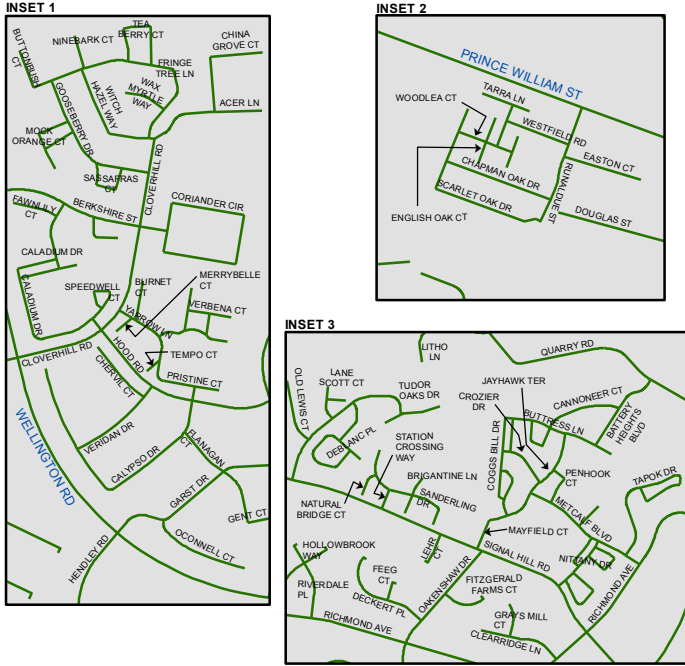
11

**Voting Districts**

- Baldwin Elementary
- Dean Elementary
- Haydon Elementary
- Metz Middle
- Round Elementary
- Weems Elementary



**INSETS**



Map created by: IT/Enterprise GIS Group  
 Map Updated on: 7/11/2018  
 Map Name: Streetmap\_11x17.mxd

**City of Manassas**



#  
7TH REGIMENT DR, H-8,H-9,I-8

**A**  
ABBOTT CT, H-9,I-9  
ABBOTT RD, I-8,I-9  
ABINGTON WAY, H-8  
ACER LN, INS-1  
ADAMSON ST, L-4  
ADRIENNE PL, M-4  
AFTON CT, H-4  
ALLEN ST, H-8,H-9,I-9  
ALLWOOD CT, G-6  
ALMOND ST, H-4  
ALMOND TREE CT, E-8  
ALPHA CT, H-4  
AMARYLLIS AVE, G-6,H-6  
AMBERLEIGH CT, F-7,F-8,G-8  
AMES DR, D-5  
ANITA CT, K-4  
ANTIQUÉ WAY, L-6,M-6  
ANTONIA AVE, I-8,J-8  
ARIEL CT, L-4  
ARTILLERY RD, K-3,K-4,L-3  
ASHTON AVE, G-2,G-3,G-4,H-2,H-3  
ASPEN PL, I-6,I-7  
AUSTIN WAY, F-6  
AUTUMN PL, F-7,G-7  
AVIATION LN, C-6  
AZALEA GROVE DR, G-8,H-8  
AZURE CT, I-6

**B**  
BAINBRIDGE CT, K-7  
BALLANTRAE ST, L-8  
BANKHEAD DR, INS-4  
BANKHEAD MEWS, INS-4  
BARNETT ST, K-3,K-4  
BARRINGTON PARK CIR, H-9  
BARTOW PL, I-5  
BARTOW ST, I-7  
BATTERY HEIGHTS BLVD, INS-3  
BATTLE CT, L-3  
BATTLE ST, J-5,J-6  
BATTLEFIELD DR, E-6,F-6,F-7  
BAYBERRY AVE, INS-4  
BAYBERRY CT, INS-4  
BEAUREGARD AVE, I-4,I-5,J-4,J-5  
BECK LN, K-8  
BEECH PL, I-6  
BENNETT DR, I-5,J-5  
BENS WAY, F-6,G-6,G-7  
BENTFIELD DR, INS-5  
BERKSHIRE ST, H-6, INS-1  
BERNARD CT, H-9  
BERTHA CT, K-8  
BETHANY CT, G-7  
BIRCHWOOD CT, INS-4  
BOND CT, I-3  
BONHAM CIR, G-3,H-3  
BRACKETS FORD CIR, E-8,F-8  
BRAGG LN, H-6,H-7  
BRAMBLE CT, H-3  
BRANCHVIEW CT, F-6,F-7  
BRANCHVIEW LN, F-7  
BRAXTED LN, INS-4  
BREEDEN AVE, M-4  
BRENDEL WAY, F-7,G-7  
BRENT ST, I-6,I-7  
BRETTON WOODS DR, L-4  
BRIGADE CT, L-3  
BRIGANTINE LN, INS-3  
BRINKLEY LN, H-4  
BRISTOW RD, A-9,A-8,A-10  
BROWNING CT, H-9  
BROZ CT, I-9  
BRUTON PARISH CT, J-2  
BUCKEYE CT, INS-4  
BUCHANAN LOOP, D-5  
BUCKNER RD, I-7  
BUCYRUS CT, M-5,M-6  
BURLINGTON CT, L-4  
BURNET CT, INS-1  
BURNSIDE RD, G-2,H-2  
BUSINESS WAY, G-4  
BUSINESS CENTER CT, E-5  
BUTTERNUT CIR, G-8,G-9  
BUTTERNUT ST, H-2  
BUTTONBUSH CT, INS-1

BUTTRESS LN, INS-3  
BYRD DR, H-6,I-6,I-7  
**C**  
CAITLIN CT, G-3  
CALADIUM DR, INS-1  
CALYPSO DR, INS-1  
CAMPFOR CT, G-6  
CANDY CT, E-7  
CANNON RIDGE DR, L-3  
CANNONEER CT, INS-3  
CAPITAL CT, C-4  
CARIBOU LN, L-4  
CARLTON DR, L-4  
CARMEL WAY, F-7  
CAROLINA DR, C-4,C-5  
CARRIAGE LN, K-5  
CASPIAN WAY, H-9  
CATHER AVE, I-8,J-8  
CAVALRY LN, K-3,L-3  
CEDAR RIDGE DR, E-7,F-7  
CENTER POINT LN, H-4,H-5  
CENTER ST, G-4,H-4,H-5,I-5,I-6,J-6,K-6  
CENTRAL PARK DR, E-5,E-6,F-5  
CENTREVILLE RD, K-5,K-6,L-5,L-6, M-4,M-5,I-2  
CHAMPION CT, I-2,I-3  
CHANCELLORSVILLE LN, H-5  
CHAPMAN OAK DR, INS-2  
CHARLESTON DR, H-8  
CHERRY ST, K-6  
CHERRY TREE LN, I-8  
CHERVIL CT, INS-1  
CHESWICK CT, G-7,G-8  
CHINA GROVE CT, INS-1  
CHURCH ST, I-5,I-6,J-6,K-6  
CLARK PL, J-7  
CLEARRIDGE LN, INS-3  
CLEARY ST, I-8  
CLOUDBERRY WAY, G-7,H-7  
CLOVERHILL CT, G-7,H-7  
CLOVERHILL RD, E-8,F-7,F-8,G-7, INS-1  
COCKRELL RD, G-4,H-4  
COGGS BILL DR, INS-3  
COLONEL CT, D-5,E-5  
COMMERCE CT, L-5  
CONFEDERATE TRL, G-2,G-3,H-3,H-4  
CONSTANCE PL, H-7  
COREY DR, G-7  
CORIANDER CIR, INS-1  
CORPORATE CIR, G-4,H-4  
CORYDALIS CT, G-6,G-7  
COUNTRY LN, H-2  
CROZIER DR, INS-3

**D**  
DAHLIA CT, G-7  
DAMASK CT, H-2  
DAVIS PL, D-5  
DAYLILY CT, G-7  
DEAN DR, F-4,F-5,G-5  
DEAN PARK LN, G-6  
DEBLANC PL, INS-3  
DECKERT PL, INS-3  
DEVONSHIRE CT, INS-4  
DIANE CT, L-4  
DIGGES RD, I-2,I-3,J-2  
DITMARS CT, L-4  
DONNER DR, H-9  
DORCHESTER PL, H-9  
DORSEY CIR, I-2,J-2  
DOUGLAS ST, I-6, INS-2  
DUMFRIES RD, H-8,H-9,I-7,I-8  
DUTCHMAN CT, K-8

**E**  
EAGLE WAY, J-6  
EARLY ST, I-4,J-3,J-4  
EAST ST, J-6  
EASTON CT, INS-2  
ELDERBERRY CT, H-2  
ELLICOTT LN, J-7  
ENGLISH OAK CT, INS-2  
ERIN CT, G-7,G-8  
EUCLID AVE, L-6,M-5,M-6  
EUCLID CT, L-6  
EWELL ST, J-5

**F**  
FAIRFAX ST, L-3,L-4  
FAIRVIEW AVE, J-6,J-7  
FALCON POINT WAY, E-7,E-8  
FARMINGTON CT, I-9,J-9  
FAWNLILY CT, INS-1  
FEEG CT, INS-3  
FELSTED LN, INS-4  
FENDALL MEWS, INS-5  
FENDALL ST, INS-5  
FERNWOOD CT, INS-4  
FIELD CT, F-6  
FIRETHORN CT, INS-4  
FITZGERALD FARMS CT, INS-3  
FLANAGAN CT, INS-1  
FLOWERDEN LN, G-6,G-7  
FLOWEREE LN, H-8,I-8  
FOREST HILL CIR, J-8,J-9  
FOREST POINT CIR, J-3  
FORESTWOOD LN, J-3, INS-4  
FORT DR, K-3,K-4,K-5  
FORT PL, K-3  
FORUM WAY, J-2  
FOSTER DR, E-4,F-4,F-5,G-4  
FOUNTAIN CIR, H-8  
FOXBOROUGH CT, I-9  
FRANK CT, I-9  
FRANK MARSHALL LN, C-6  
FREDERICKSBURG PL, H-5  
FREELAND MEWS, J-8  
FRINGE TREE LN, INS-1  
FRY ST, H-8,I-8

**G**  
GAITHER MEWS, INS-4  
GAITHER ST, INS-4  
GARDEN ST, J-7  
GARLAND CT, H-3  
GARNET CT, H-3,H-4  
GARST DR, INS-1  
GATEWAY BLVD, C-4,C-5,D-5  
GEIST CT, L-8  
GENT CT, INS-1  
GEORGE ST, I-6  
GEORGIAN CT, INS-4  
GILLUM WAY, D-5  
GINNY WAY, F-7  
GLADSTONE ST, I-3  
GLOXINIA WAY, G-6  
GODWIN CT, E-5  
GODWIN DR, D-4,D-5,E-3,E-4,E-5, E-6,E-7,E-8,F-3,G-2,G-3,H-1,H-2,I-1  
GOOSEBERRY DR, INS-1  
GRANT AVE, I-5,I-6,I-7,I-8,I-9,J-3,J-4,J-5,K-3  
GRANT MANOR CT, I-8  
GRAPEWOOD CT, I-2  
GRAYS MILL CT, INS-3  
GREEN BROOK CT, H-2  
GREENGATE CT, G-7  
GREENLEAF DR, E-7,F-7  
GREGORYS GROVE CT, I-8  
GRETCHEN CT, F-7,G-7  
GRIST MILL CT, J-8,J-9

**H**  
HAAG ST, K-8  
HAMPTON RD, H-7  
HARRY J. PARRISH BLVD, C-7  
HARVEST PL, E-6,F-6  
HASTINGS DR, E-6,F-6,F-7,G-7,G-8, H-8,H-9,I-9,J-9,K-9, INS-5  
HAZEL DR, I-3  
HENDLEY RD, G-8,H-8, INS-1  
HILL PL, K-4  
HOLLAND CT, F-6  
HOLLOWBROOK WAY, K-7, INS-3  
HOLLY GROVE CT, INS-4  
HOOD RD, I-7, INS-1  
HOPKINS LOOP, D-5  
HOSPITAL WAY, I-2  
HUTCHISON LN, J-7,J-8

**I**  
I BEAM LN, L-6  
IMPALLA DR, I-1  
INKBERRY CT, INS-4  
IRVING ST, J-5,J-6  
IVY GLEN CT, INS-4

**J**  
JACKSON AVE, K-2,K-3,K-4,J-4, INS-4  
JAMES PAYNE CT, C-5,C-6  
JANJA CT, I-9  
JASMINE CT, H-3  
JAYESELLE DR, F-8  
JAYHAWK TER, INS-3  
JEFFERSON AVE, H-5,H-6  
JERRYS CIR, L-6  
JOYCE CT, E-4,E-5  
JUSTIN LN, F-6

**K**  
KAMLEA DR, L-3,M-3  
KAO CIR, M-5,M-6  
KARLO ST, H-9,I-9  
KERSHAW CT, G-3  
KEY COMMONS CT, K-5  
KINCHLOE DR, L-5  
KING CARTER ST, L-3,M-3  
KIRBY ST, K-3,L-3

**L**  
LAKE JACKSON DR, J-8,J-9,K-9, INS-5  
LAMONT CT, L-4  
LANDGREEN ST, K-3,L-2,L-3, INS-4  
LANE SCOTT CT, INS-3  
LAURELWOOD CT, INS-4  
LAVENDER FLOWER CT, G-6  
LAWS DR, J-8  
LAYTON CT, J-8  
LEANDER LN, INS-5  
LEANDER MEWS, INS-5  
LEE AVE, H-5,I-5,J-5  
LEE AVE WEST, H-5,I-5  
LEE CT, H-5  
LEE MANOR DR, F-7  
LEHR CT, INS-3  
LEIGHTON PL, H-9  
LIBEAU DR, INS-5  
LIBERIA AVE, K-1,K-2,K-8,K-9,L-2, L-3,L-4,L-5,L-6,L-7,L-8, INS-4  
LIBERTY ST, I-6  
LIBERTY TRL, I-6  
LINCOLN AVE, H-5,H-6  
LINDEN CT, INS-4  
LITHO LN, INS-3  
LONG HILL CT, J-9  
LONGSTREET CT, J-3,J-4  
LONGSTREET DR, J-3,J-4,J-5,K-5  
LUCASVILLE RD, G-8

**M**  
MADISON AVE, H-5  
MAGNOLIA CT, L-2  
MAGNOLIA GROVE DR, G-8  
MAHOGANY CT, L-4  
MAIN ST, I-6,I-7,J-5,J-6  
MAKELYS WAY, E-7,F-7  
MALLOW CT, H-2  
MALLOW ST, H-2  
MALVERN CT, G-7,G-8  
MANASSAS MILL RD, G-9,H-9  
MANOR VIEW PL, F-7,F-8  
MAPLE ST, J-5,J-6,K-6  
MARKET CIR, K-9, INS-5  
MARKET ST, K-9, INS-5  
MASSIE ST, H-8  
MATHIS AVE, J-5,J-6,K-5,L-4,L-5,M-4  
MAURY LN, I-7  
MAXWELL CT, G-7,G-8  
MAYFIELD CT, INS-3  
MCCLELLAN COM, G-3,H-3  
MCDOWELL COM, G-2  
MCKENZIE CIR, INS-4  
MCKINLEY AVE, H-6  
MCRAE CT, G-3  
MEADOWVIEW DR, I-8,J-8  
MERCEDES DR, K-8  
MERIT CT, H-3  
MERRIMACK DR, I-7  
MERRYBELLE CT, INS-1  
METCALF BLVD, INS-3  
MILES PL, G-2,G-3,H-2,H-3  
MILIC ST, H-9  
MILROY CT, G-2  
MINE GAP WAY, H-5  
MOCK ORANGE CT, INS-1

MORAIS CT, E-4,E-5  
MOSBY ST, I-5

**N**  
NAGLE ST, J-8,K-8  
NANETTE DR, J-8  
NANTUCKET CT, I-9,J-9  
NASH DR, INS-4  
NATCHEZ TRAIL CT, F-6  
NATURAL BRIDGE CT, INS-3  
NELSON LN, I-4  
NEW BRITAIN CIR, L-3  
NEWMAN CT, H-3  
NICOL LN, I-7  
NIKI PL, H-9  
NINEBARK CT, INS-1  
NITTANY DR, INS-3  
NOKESVILLE RD, C-4,D-4,E-4,F-4,G-4

**O**  
OAKENSHAW DR, K-7,K-8, INS-3  
OAKGLEN CT, INS-4  
OAKGLEN RD, INS-4  
OAKGROVE CT, INS-4  
OAKVIEW DR, J-9,K-9  
OBSERVATION RD, A-6,A-7,A-8,B-5, B-6,B-7,C-5  
OCONNELL CT, INS-1  
OLD HICKORY CT, L-3, INS-4  
OLD LEWIS, K-6, INS-3  
OLD WELLINGTON RD, G-6,H-5,H-6  
OLDE MILL RUN, I-8,I-9,J-8  
OLDE TOWN CT, J-6  
OLDEN CT, H-3  
OLIVER CT, K-4,L-4  
OPERA ALY, J-6  
ORCHARD LN, I-8  
OTTERBURN MEWS, INS-5

**P**  
PARK AVE, H-2,H-3,H-4,I-3,I-4  
PARK ST, H-3,H-4,I-3,I-4  
PATRIOT MEWS, J-8  
PATTERSON PL, G-2  
PEABODY ST, I-3,I-4,I-5,I-6,J-3,J-4  
PENHOOK CT, INS-3  
PEONY CT, G-6  
PETTUS PL, F-6  
PHOENIX DR, M-5  
PICKETT LN, I-7  
PINEY POINT, INS-4  
PIPER LN, A-6  
PLACID ST, H-3  
PLANTATION LN, J-1,J-2,J-3, INS-4  
POE DR, I-8,I-9  
POINT OF WOODS DR, L-3,L-4  
POMPOM CT, G-7  
PONDEROSA PINE CT, G-8  
PORTNER AVE, I-5,J-5,K-4,K-5,L-4,M-4  
POWERS ST, J-7,K-7  
PRESCOTT AVE, K-5,K-6  
PRIM LN, L-5  
PRINCE WILLIAM PKWY, C-3,C-4,C-5, D-4,D-5,D-6,K-9, INS-2  
PRINCE WILLIAM ST, H-5,H-6,I-6,J-6, INS-2  
PRINCETON PARK DR, L-4  
PRISTINE CT, INS-1  
PROFESSIONAL PL, I-2,I-3  
PUBLIC WORKS DR, M-3,M-4

**Q**  
QUARRY RD, J-6,K-6,L-6,M-7, INS-3  
QUARRY ST, J-6

**R**  
RACHELL CT, K-4  
RATCLIFFE TRL, D-5  
RACQUET CIR, J-9  
REB YANK DR, K-5,L-5  
REDOUBT RD, B-5  
RESIDENCY RD, B-5  
REYNOLDS PL, G-3  
RICHMOND AVE, K-7,K-8,J-7,L-7,L-8, INS-3  
RICHMOND ST, J-7,K-7  
RIVER CREST RD, G-8  
RIVERDALE LN, INS-3  
ROBIN LYNN CT, H-3,H-4  
ROBNEL AVE, I-4,I-5  
ROBSON DR, I-4,J-4

ROLLING RD, H-2,H-3,I-2  
ROSEWOOD ST, H-3  
RUFFNER ST, INS-4  
RUNALDUE ST, INS-2  
RUSKIN CT, J-8

**S**  
SADDLE CT, L-3  
SAFFRON HILL CT, G-8  
SANDALWOOD DR, I-7  
SANDERLING DR, INS-3  
SANDY CT, F-6  
SARAJEVO CT, H-9  
SASSAFRAS CT, INS-1  
SCARLET OAK DR, INS-2  
SCHOOL ST, H-6  
SEBASTIAN CT, F-6  
SELWYN DR, INS-4  
SHADIA PL, K-6  
SHADY GROVE CIR, INS-4  
SHANNON LN, F-6,F-7  
SHERMAN CT, K-3,L-3  
SIGNAL HILL RD, J-7,K-7,L-7,L-8, INS-3  
SILLS CT, G-4,H-4  
SILVER MAPLE CT, INS-4  
SORRELL DR, E-8  
SOUTH CLARK PL, J-7,J-8  
SOUTH GRANT AVE,I-7,I-8,I-9  
SOUTH HALL TER, H-5  
SOWARDS LN, F-7  
SPEEDWELL CT, INS-1  
SPEIDEN TRL, D-5  
SPICE GLADE CT, G-8  
SPRAGGINS CT, F-8  
SPRINGHOUSE CT, I-9  
SPRUCE WOOD CT, G-8,G-9  
STATION CROSSING WAY, INS-3  
STEVENS CT, G-3  
STILSON DR, INS-4  
STILSON MEWS, INS-4  
STODDARD DR, INS-4  
STONEMALL CT, INS-4  
STONEMALL RD, G-5,H-4,H-5, I-3,I-4,J-2,J-3,K-2,L-2, INS-4  
STRAWFLOWER LN, G-6,G-7,H-7  
STUART AVE, I-4,J-4  
SUDLEY RD, I-1,I-2,J-2,J-3,J-4,J-5,K-5  
SUGARWOOD LN, I-2  
SULLIVAN CT, L-4  
SUMNER LAKE BLVD, K-1,K-2, INS-4  
SURVEYOR CT, I-2,I-3  
SWEETBRIAR ST, H-1,H-2

**T**  
TACKETT AVE, L-3  
TALL OAKS CT, H-4,I-4  
TANEY RD, H-7,I-7  
TANGLEWOOD LN, I-2  
TAPOK DR, INS-3  
TARRA LN, INS-2  
TARRAGON CT, H-2  
TAYLOR ST, J-4,J-5  
TEA BERRY CT, INS-1  
TECHNOLOGY DR, G-4,G-5  
TEMPO CT, INS-1  
TERRACE VIEW CT, INS-4  
THORNWOOD CT, INS-4  
THORNWOOD LN, INS-4  
TILLET LOOP, INS-4  
TIMBERWOOD CT, INS-4  
TITO CT, I-9  
TOWN LN, H-7,I-7  
TRAVELLER ST, J-4,K-3,K-4,L-3  
TRELIS CT, G-7  
TRINITY LN, G-7,G-8  
TROUTMAN CT, K-8, INS-5  
TRUSLER CT, H-3  
TUDOR LN, J-6,K-6  
TUDOR OAKS DR, INS-3  
TYLER CT, G-2,G-3

**V**  
VARNEY MEWS, INS-5  
VERBENA CT, INS-1  
VERIDAN DR, INS-1  
VICKSBURG LN, L-3  
VINNIA CT, G-6  
VIRGINIA AVE, I-8

**W**  
WAKEMAN CT, C-5  
WAKEMAN DR, C-5,C-6,C-7,C-8  
WALL ST, H-5  
WARFIELD MEWS, INS-4  
WARFIELD ST, INS-4  
WASHINGTON AVE, I-3,I-4,J-4  
WATERBURY CT, I-9  
WATERFORD DR, E-7,F-7,F-8,G-7,H-7  
WAX MYRTLE WAY, INS-1  
WEEMS RD, K-2,K-3,L-3,L-4,K-4,K-5, J-5, INS-4  
WEEPING WILLOW DR, G-8  
WEIR ALY, I-5,J-5  
WEIR PL, K-5,K-6  
WEIR ST, J-3,J-4,K-3,K-4,K-5  
WELLINGTON RD, G-3,G-4,G-5, G-7,H-5,I-7,J-7,J-8,K-8,K-9, INS-1, INS-4, INS-5  
WENRICH TRL, D-5  
WESLEY AVE, J-7,K-7  
WEST COURTHOUSE RD, I-5  
WEST ST, I-6,J-4,J-5,J-6  
WESTFIELD RD, INS-2  
WESTWOOD CT, J-9  
WHARTON CT, G-3,H-3  
WHEATLAND MEWS, INS-5  
WHISPERING PINE CT, INS-4  
WHITWORTH LN, H-8  
WILLA LN, I-8,I-9  
WILLOW GLEN CT, INS-4  
WILLOW GROVE TRL, H-2  
WILLOWBROOK CT, INS-4  
WILSON AVE, K-4,K-5  
WIMBLETON CT, J-9  
WINDGATE CT, J-9  
WINDSOR AVE, K-6,K-7  
WINFIELD CT, J-9  
WINTERSET DR, H-8,I-8  
WINTERWOOD CT, H-3  
WISTLEWOOD CT, G-8  
WITCH HAZEL WAY, INS-1  
WOOD DRIFT CIR, I-7,J-7  
WOODBROOKE CT, F-7  
WOODLEA CT, INS-2  
WOODLINE CT, INS-4  
WOODMONT CT, J-9

**Y**  
YARROW LN, INS-1  
YODER ST, K-8,L-8  
YOHR CT, K-8

**Z**  
ZEBEDEE ST, J-6  
ZIMBRO AVE, H-4

## CITY OF MANASSAS CONTACT INFORMATION

CITY HALL INFORMATION 703-257-8200	INFORMATION TECHNOLOGY/GIS 703-257-8295
AIRPORT 703-361-1882	MANASSAS MUSEUM 703-368-1873
CITY CLERK/MAYOR 703-257-8280	POLICE DEPARTMENT 703-257-8000
CITY MANAGER 703-257-8212	PUBLIC WORKS 703-257-8378
COMMISSIONER OF THE REVENUE 703-257-8222	PURCHASING 703-257-8327
COMMUNITY DEVELOPMENT 703-257-8223	SOCIAL SERVICES 703-361-8277
FIRE & RESCUE 703-257-8458	TREASURER 703-257-8242
HUMAN RESOURCES 703-257-8268	UTILITIES 703-257-8219
	VOTER REGISTRATION 703-257-8230