

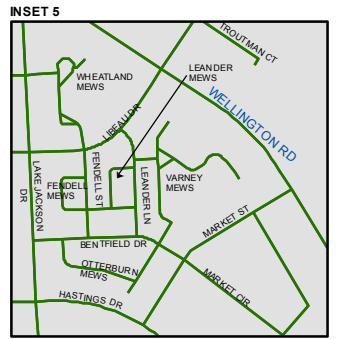
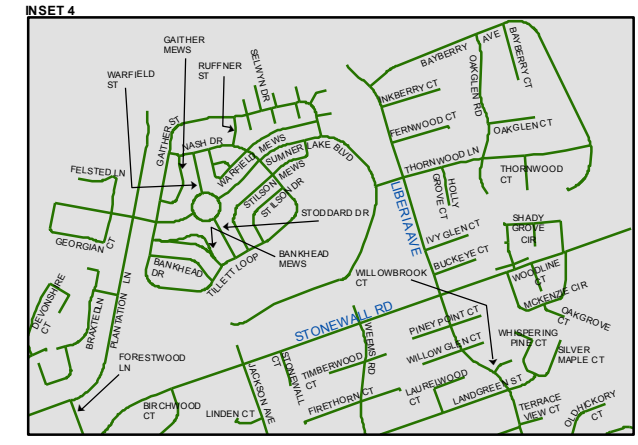
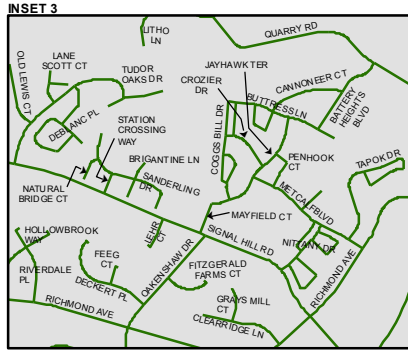
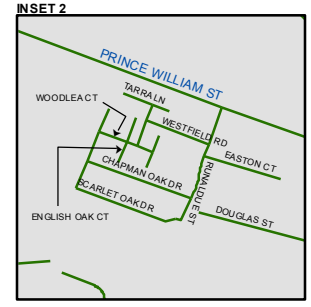
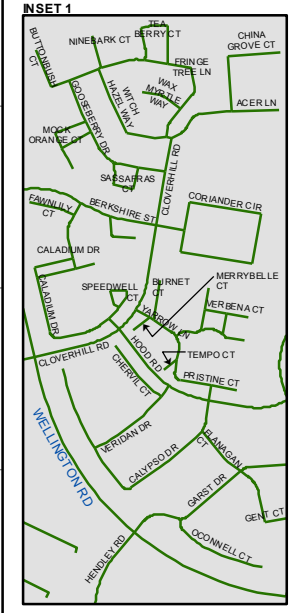
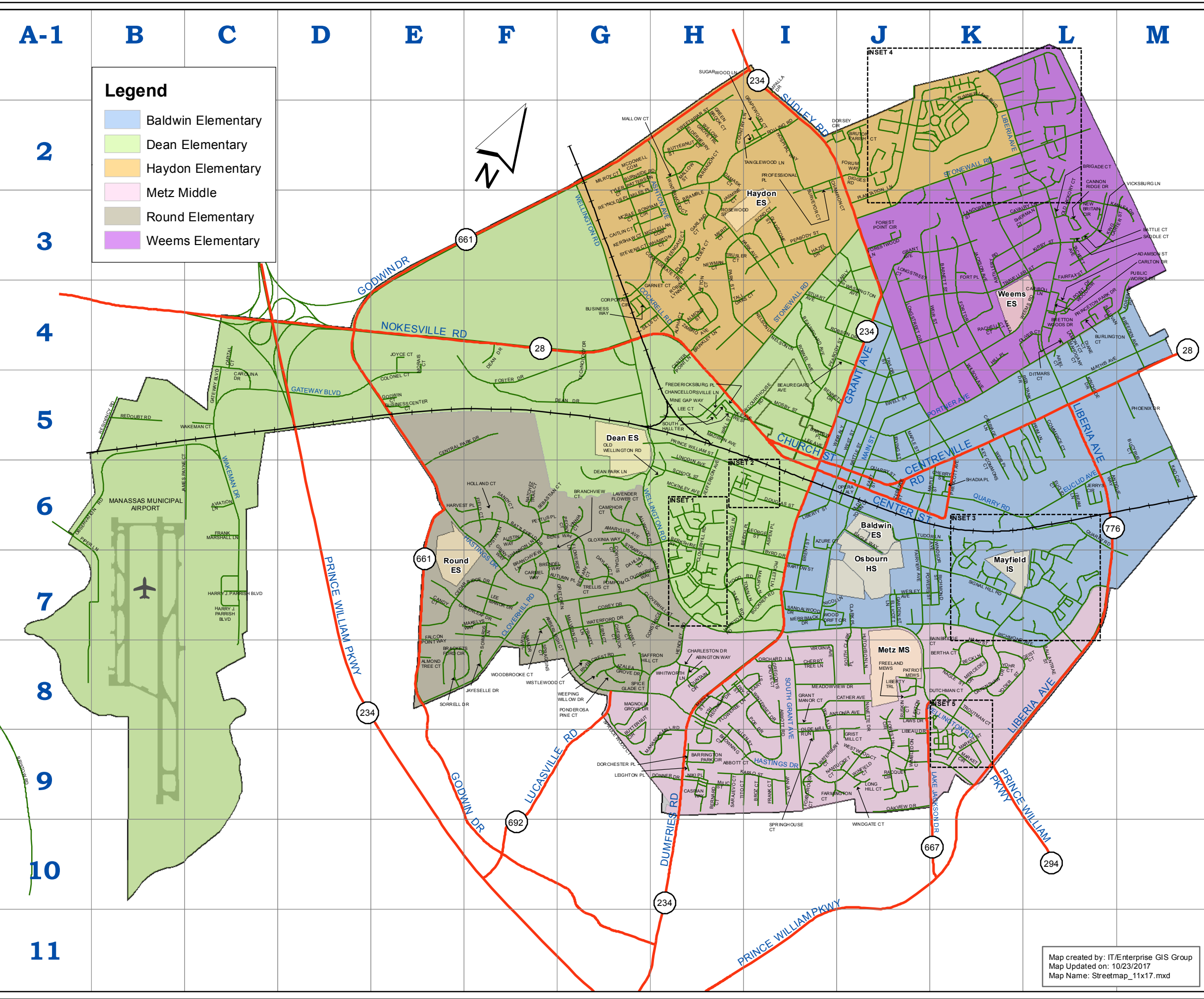
A-1 B C D E F G H I J K L M

INSETS

Legend

- Baldwin Elementary
- Dean Elementary
- Haydon Elementary
- Metz Middle
- Round Elementary
- Weems Elementary

2
3
4
5
6
7
8
9
10
11



City of Manassas



Map created by: ITEnterprise GIS Group
 Map Updated on: 10/23/2017
 Map Name: Streetmap_11x17.mxd

7TH REGIMENT DR, H-8,H-9,I-8

A
ABBOTT CT, H-9,I-9
ABBOTT RD, I-8,I-9
ABINGTON WAY, H-8
ACER LN, INS-1
ADAMSON ST, L-4
ADRIENNE PL, M-4
AFTON CT, H-4
ALLEN ST, H-8,H-9,I-9
ALLWOOD CT, G-6
ALMOND ST, H-4
ALMOND TREE CT, E-8
ALPHA CT, H-4
AMARYLLIS AVE, G-6,H-6
AMBERLEIGH CT, F-7,F-8,G-8
ANITA CT, K-4
ANTIQUUE WAY, L-6,M-6
ANTONIA AVE, I-8,J-8
ARIEL CT, L-4
ARTILLERY RD, K-3,K-4,L-3
ASHTON AVE, G-2,G-3,G-4,H-2,H-3
ASPEN PL, I-6,I-7
AUSTIN WAY, F-6
AUTUMN PL, F-7,G-7
AVIATION LN, C-6
AZALEA GROVE DR, G-8,H-8
AZURE CT, I-6

B
BAINBRIDGE CT, K-7
BALLANTRAE ST, L-8
BANKHEAD DR, INS-4
BANKHEAD MEWS, INS-4
BARNETT ST, K-3,K-4
BARRINGTON PARK CIR, H-9
BARTOW PL, I-5
BARTOW ST, I-7
BATTERY HEIGHTS BLVD, INS-3
BATTLE CT, L-3
BATTLE ST, J-5,J-6
BATTLEFIELD DR, E-6,F-6,F-7
BAYBERRY AVE, INS-4
BAYBERRY CT, INS-4
BEAUREGARD AVE, I-4,I-5,J-4,J-5
BECK LN, K-8
BEECH PL, I-6
BENNETT DR, I-5,J-5
BENS WAY, F-6,G-6,G-7
BENTFIELD DR, INS-5
BERKSHIRE ST, H-6, INS-1
BERNARD CT, H-9
BERTHA CT, K-8
BETHANY CT, G-7
BIRCHWOOD CT, INS-4
BOND CT, I-3
BONHAM CIR, G-3,H-3
BRACKETS FORD CIR, E-8,F-8
BRAGG LN, H-6,H-7
BRAMBLE CT, H-3
BRANCHVIEW CT, F-6,F-7
BRANCHVIEW LN, F-7
BRAXTED LN, INS-4
BREEDEN AVE, M-4
BRENDEL WAY, F-7,G-7
BRENT ST, I-6,I-7
BRETTON WOODS DR, L-4
BRIGADE CT, L-3
BRIGANTINE LN, INS-3
BRINKLEY LN, H-4
BRISTOW RD, A-9,A-8,A-10
BROWNING CT, H-9
BROZ CT, I-9
BRUTON PARISH CT, J-2
BUCKEYE CT, INS-4
BUCKNER RD, I-7
BUCYRUS CT, M-5,M-6
BURLINGTON CT, L-4
BURNET CT, INS-1
BURNSIDE RD, G-2,H-2
BUSINESS WAY, G-4
BUSINESS CENTER CT, E-5
BUTTERNUT CIR, G-8,G-9
BUTTERNUT ST, H-2
BUTTONBUSH CT, INS-1
BUTTRESS LN, INS-3
BYRD DR, H-6,I-6,I-7

C
CAITLIN CT, G-3
CALADIUM DR, INS-1
CALYPSO DR, INS-1
CAMPHOR CT, G-6
CANDY CT, E-7
CANNON RIDGE DR, L-3
CANNONEER CT, INS-3
CAPITAL CT, C-4
CARIBOU LN, L-4
CARLTON DR, L-4
CARMEL WAY, F-7
CAROLINA DR, C-4,C-5
CARRIAGE LN, K-5
CASPIAN WAY, H-9
CATHER AVE, I-8,J-8
CAVALRY LN, K-3,L-3
CEDAR RIDGE DR, E-7,F-7
CENTER POINT LN, H-4,H-5
CENTER ST, G-4,H-4,H-5,I-5,I-6,J-6,K-6
CENTRAL PARK DR, E-5,E-6,F-5
CENTREVILLE RD, K-5,K-6,L-5,L-6,
M-4,M-5,I-2
CHAMPION CT, I-2,I-3
CHANCELLORSVILLE LN, H-5
CHAPMAN OAK DR, INS-2
CHARLESTON DR, H-8
CHERRY ST, K-6
CHERRY TREE LN, I-8
CHERVIL CT, INS-1
CHESWICK CT, G-7,G-8
CHINA GROVE CT, INS-1
CHURCH ST, I-5,I-6,J-6,K-6
CLARK PL, J-7
CLEARIDGE LN, INS-3
CLEARY ST, I-8
CLOUDBERRY WAY, G-7,H-7
CLOVERHILL CT, G-7,H-7
CLOVERHILL RD, E-8,F-7,F-8,G-7, INS-1
COCKRELL RD, G-4,H-4
COGS BILL DR, INS-3
COLONEL CT, D-5,E-5
COMMERCE CT, L-5
CONFEDERATE TRL, G-2,G-3,H-3,H-4
CONSTANCE PL, H-7
COREY DR, G-7
CORIANDER CIR, INS-1
CORPORATE CIR, G-4,H-4
CORYDALIS CT, G-6,G-7
COUNTRY LN, H-2
CROZIER DR, INS-3

D
DAHLIA CT, G-7
DAMASK CT, H-2
DAYLILY CT, G-7
DEAN DR, F-4,F-5,G-5
DEAN PARK LN, G-6
DEBLANC PL, INS-3
DECKERT PL, INS-3
DEVONSHIRE CT, INS-4
DIANE CT, L-4
DIGGES RD, I-2,I-3,J-2
DITMARS CT, L-4
DONNER DR, H-9
DORCHESTER PL, H-9
DORSEY CIR, I-2,J-2
DOUGLAS ST, I-6, INS-2
DUMFRIES RD, H-8,H-9,I-7,I-8
DUTCHMAN CT, K-8

E
EAGLE WAY, J-6,J-7
EARLY ST, I-4,J-3,J-4
EAST ST, J-6
EASTON CT, INS-2
ELDERBERRY CT, H-2
ELLICOTT LN, J-7
ENGLISH OAK CT, INS-2
ERIN CT, G-7,G-8
EUCLID AVE, L-6,M-5,M-6
EUCLID CT, L-6
EWELL ST, J-5

F
FAIRFAX ST, L-3,L-4
FAIRVIEW AVE, J-6,J-7
FALCON POINT WAY, E-7,E-8
FARMINGTON CT, I-9,J-9

FAWNLILY CT, INS-1
FEEG CT, INS-3
FELSTED LN, INS-4
FENDALL MEWS, INS-5
FENDALL ST, INS-5
FERNWOOD CT, INS-4
FIELD CT, F-6
FIRETHORN CT, INS-4
FITZGERALD FARMS CT, INS-3
FLANAGAN CT, INS-1
FLOWERDEN LN, G-6,G-7
FLOWEREE LN, H-8,I-8
FOREST HILL CIR, J-8,J-9
FOREST POINT CIR, J-3
FORESTWOOD LN, J-3, INS-4
FORT DR, K-3,K-4,K-5
FORT PL, K-3
FORUM WAY, J-2
FOSTER DR, E-4,F-4,F-5,G-4
FOUNTAIN CIR, H-8
FOXBOROUGH CT, I-9
FRANK CT, I-9
FRANK MARSHALL LN, C-6
FREDERICKSBURG PL, H-5
FREELAND MEWS, J-8
FRINGE TREE LN, INS-1
FRY ST, H-8,I-8

G
GAITHER MEWS, INS-4
GAITHER ST, INS-4
GARDEN ST, J-7
GARLAND CT, H-3
GARNET CT, H-3,H-4
GARST DR, INS-1
GATEWAY BLVD, C-4,C-5,D-5
GEIST CT, L-8
GENT CT, INS-1
GEORGE ST, I-6
GEORGIAN CT, INS-4
GINNY WAY, F-7
GLADSTONE ST, I-3
GLOXINIA WAY, G-6
GODWIN CT, E-5
GODWIN DR, D-4,D-5,E-3,E-4,E-5,
E-6,E-7,E-8,F-3,G-2,G-3,H-1,H-2,I-1
GOOSEBERRY DR, INS-1
GRANT AVE, I-5,I-6,I-7,I-8,I-9,J-3,J-4,J-5,K-3
GRANT MANOR CT, I-8
GRAPEWOOD CT, I-2
GRAYS MILL CT, INS-3
GREEN BROOK CT, H-2
GREENGATE CT, H-3
GREENLEAF DR, E-7,F-7
GREGORYS GROVE CT, I-8
GRETCHEN CT, F-7,G-7
GRIST MILL CT, J-8,J-9

H
HAAG ST, K-8
HAMPTON RD, H-7
HARRY J. PARRISH BLVD, C-7
HARVEST PL, E-6,F-6
HASTINGS DR, E-6,F-6,F-7,G-7,G-8,
H-8,H-9,I-9,J-9,K-9, INS-5
HAZEL DR, I-3
HENDLEY RD, G-8,H-8, INS-1
HILL PL, K-4
HOLLAND CT, F-6
HOLLOWBROOK WAY, K-7, INS-3
HOLLY GROVE CT, INS-4
HOOD RD, I-7, INS-1
HOSPITAL WAY, I-2
HUTCHISON LN, J-7,J-8

I
I BEAM LN, L-6
IMPALLA DR, I-1
INKBERRY CT, INS-4
IRVING ST, J-5,J-6
IVY GLEN CT, INS-4

J
JACKSON AVE, K-2,K-3,K-4,J-4, INS-4
JAMES PAYNE CT, C-5,C-6
JANJA CT, I-9
JASMINE CT, H-3
JAYSELLE DR, F-8
JAYHAWK TER, INS-3

JEFFERSON AVE, H-5,H-6
JERRY'S CIR, L-6
JOYCE CT, E-4,E-5
JUSTIN LN, F-6

K
KAMLEA DR, L-3,M-3
KAO CIR, M-5,M-6
KARLO ST, H-9,I-9
KERSHAW CT, G-3
KEY COMMONS CT, K-5
KINCHLOE DR, L-5
KING CARTER ST, L-3,M-3
KIRBY ST, K-3,L-3

L
LAKE JACKSON DR, J-8,J-9,K-9, INS-5
LAMONT CT, L-4
LANDGREEN ST, K-3,L-2,L-3, INS-4
LANE SCOTT CT, INS-3
LAURELWOOD CT, INS-4
LAVENDER FLOWER CT, G-6
LAWS DR, J-8
LAYTON CT, J-8
LEANDER LN, INS-5
LEANDER MEWS, INS-5
LEE AVE, H-5,I-5,J-5
LEE AVE WEST, H-5,I-5
LEE CT, H-5
LEE MANOR DR, F-7
LEHR CT, INS-3
LEIGHTON PL, H-9
LIBEAU DR, INS-5
LIBERIA AVE, K-1,K-2,K-8,K-9,L-2,
L-3,L-4,L-5,L-6,L-7,L-8, INS-4
LIBERTY ST, I-6
LIBERTY TRL, J-8
LINCOLN AVE, H-5,H-6
LINDEN CT, INS-4
LITHO LN, INS-3
LONG HILL CT, J-9
LONGSTREET CT, J-3,J-4
LONGSTREET DR, J-3,J-4,J-5,K-5
LUCASVILLE RD, G-8

M
MADISON AVE, H-5
MAGNOLIA CT, L-2
MAGNOLIA GROVE DR, G-8
MAHOGANY CT, L-4
MAIN ST, I-6,I-7,J-5,J-6
MAKELY'S WAY, E-7,F-7
MALLOW CT, H-3
MALLOW ST, H-2
MALVERN CT, G-7,G-8
MANASSAS MILL RD, G-9,H-9
MANOR VIEW PL, F-7,F-8
MAPLE ST, J-5,J-6,K-6
MARKET CIR, K-9, INS-5
MARKET ST, K-9, INS-5
MASSIE ST, H-8
MATHIS AVE, J-5,J-6,K-5,L-4,L-5,M-4
MAURY LN, I-7
MAXWELL CT, G-7,G-8
MAYFIELD CT, INS-3
MCCLELLAN COM, G-3,H-3
MCDOWELL COM, G-2
MCKENZIE CIR, INS-4
MCKINLEY AVE, H-6
MCRAE CT, G-3
MEADOWVIEW DR, I-8,J-8
MERCEDES DR, K-8
MERIT CT, H-3
MERRIMACK DR, I-7
MERRYBELLE CT, INS-1
METCALF BLVD, INS-3
MILES PL, G-2,G-3,H-2,H-3
MILIC ST, H-9
MILROY CT, G-2
MINE GAP WAY, H-5
MOCK ORANGE CT, INS-1
MORAIS CT, E-4,E-5
MOSBY ST, I-5

Q
QUARRY RD, J-6,K-6,L-6,M-7, INS-3
QUARRY ST, J-6

R
RACHELL CT, K-4
RACQUET CIR, J-9
REB YANK DR, K-5,L-5
REDOUBT RD, B-5
RESIDENCY RD, B-5
REYNOLDS PL, G-3
RICHMOND AVE, K-7,K-8,J-7,L-7,L-8, INS-3
RICHMOND ST, J-7,K-7
RIVER CREST RD, G-8
RIVERDALE PL, INS-3
ROBIN LYNN CT, H-3,H-4
ROBNELAVE, I-4,I-5
ROBSON DR, I-4,J-4
ROLLING RD, H-2,H-3,I-2
ROSEWOOD ST, H-3
RUFFNER ST, INS-4
RUNALDUE ST, INS-2
RUSKIN CT, J-8

S
SADDLE CT, L-3
SAFFRON HILL CT, G-8

NATCHEZ TRAIL CT, F-6
NATURAL BRIDGE CT, INS-3
NELSON LN, I-4
NEW BRITAIN CIR, L-3
NEWMAN CT, H-3
NICOL LN, I-7
NIKI PL, H-9
NINEBARK CT, INS-1
NITTANY DR, INS-3
NOKESVILLE RD, C-4,D-4,E-4,F-4,G-4

O
OAKENSHAW DR, K-7,K-8, INS-3
OAKGLEN CT, INS-4
OAKGLEN RD, INS-4
OAKGROVE CT, INS-4
OAKVIEW DR, J-9,K-9
OBSERVATION RD, A-6,A-7,A-8,B-5,
B-6,B-7,C-5
OCONNELL CT, INS-1
OLD HICKORY CT, L-3, INS-4
OLD LEWIS, K-6, INS-3
OLD WELLINGTON RD, G-6,H-5,H-6
OLDE MILL RUN, I-8,I-9,J-8
OLDE TOWN CT, J-6
OLDEN CT, H-3
OLIVER CT, K-4,L-4
OPERA ALY, J-6
ORCHARD LN, I-8
OTTERBURN MEWS, INS-5

P
PARK AVE, H-2,H-3,H-4,I-3,I-4
PARK ST, H-3,H-4,I-3,I-4
PATRIOT MEWS, J-8
PATTERSON PL, G-2
PEABODY ST, I-3,I-4,I-5,I-6,J-3,J-4
PEENHOOK CT, INS-3
PEONY CT, G-6
PETTUS PL, F-6
PHOENIX DR, M-5
PICKETT LN, I-7
PINEY POINT, INS-4
PIPER LN, A-6
PLACID ST, H-3
PLANTATION LN, J-1,J-2,J-3, INS-4
POE DR, I-8,I-9
POINT OF WOODS DR, L-3,L-4
POMPOM CT, G-7
PONDEROSA PINE CT, G-8
PORTNER AVE, I-5,J-5,K-4,K-5,L-4,M-4
POWERS ST, J-7,K-7
PRESCOTT AVE, K-5,K-6
PRIM LN, L-5
PRINCE WILLIAM PKWY, C-3,C-4,C-5,
D-4,D-5,D-6,K-9, INS-2
PRINCE WILLIAM ST, H-5,H-6,I-6,J-6, INS-2
PRINCETON PARK DR, L-4
PRISTINE CT, INS-1
PROFESSIONAL PL, I-2,I-3
PUBLIC WORKS DR, M-3,M-4

Q
QUARRY RD, J-6,K-6,L-6,M-7, INS-3
QUARRY ST, J-6

R
RACHELL CT, K-4
RACQUET CIR, J-9
REB YANK DR, K-5,L-5
REDOUBT RD, B-5
RESIDENCY RD, B-5
REYNOLDS PL, G-3
RICHMOND AVE, K-7,K-8,J-7,L-7,L-8, INS-3
RICHMOND ST, J-7,K-7
RIVER CREST RD, G-8
RIVERDALE PL, INS-3
ROBIN LYNN CT, H-3,H-4
ROBNELAVE, I-4,I-5
ROBSON DR, I-4,J-4
ROLLING RD, H-2,H-3,I-2
ROSEWOOD ST, H-3
RUFFNER ST, INS-4
RUNALDUE ST, INS-2
RUSKIN CT, J-8

S
SADDLE CT, L-3
SAFFRON HILL CT, G-8

SANDALWOOD DR, I-7
SANDERLING DR, INS-3
SANDY CT, F-6
SARAJEVO CT, H-9
SASSAFRAS CT, INS-1
SCARLET OAK DR, INS-2
SCHOOL ST, H-6
SEBASTIAN CT, F-6
SELWYN DR, INS-4
SHADIA PL, K-6
SHADY GROVE CIR, INS-4
SHANNON LN, F-6,F-7
SHERMAN CT, K-3,L-3
SIGNAL HILL RD, J-7,K-7,L-7,L-8, INS-3
SILLS CT, G-4,H-4
SILVER MAPLE CT, INS-4
SORRELL DR, E-8
SOUTH CLARK PL, J-7,J-8
SOUTH GRANT AVE,I-7,I-8,I-9
SOUTH HALL TER, H-5
SOWARDS LN, F-7
SPEEDWELL CT, INS-1
SPICE GLADE CT, G-8
SPRAGGINS CT, F-8
SPRINGHOUSE CT, I-9
SPRUCE WOOD CT, G-8,G-9
STATION CROSSING WAY, INS-3
STEVENS CT, G-3
STILSON DR, INS-4
STILSON MEWS, INS-4
STODDARD DR, INS-4
STONEWALL CT, INS-4
STONEWALL RD, G-5,H-4,H-5,
I-3,I-4,J-2,J-3,K-2,L-2, INS-4
STRAWFLOWER LN, G-6,G-7,H-7
STUART AVE, I-4,J-4
SUDLEY RD, I-1,I-2,J-2,J-3,J-4,J-5,K-5
SUGARWOOD LN, I-2
SULLIVAN CT, L-4
SUMNER LAKE BLVD, K-1,K-2, INS-4
SURVEYOR CT, I-2,I-3
SWEETBRIAR ST, H-1,H-2

T
TACKETT AVE, L-3
TALL OAKS CT, H-4,I-4
TANEY RD, H-7,I-7
TANGLEWOOD LN, I-2
TAPOK DR, INS-3
TARRA LN, INS-2
TARRAGON CT, H-2
TAYLOR ST, J-4,J-5
TEA BERRY CT, INS-1
TECHNOLOGY DR, G-4,G-5
TEMPO CT, INS-1
TERRACE VIEW CT, INS-4
THORNWOOD CT, INS-4
THORNWOOD LN, INS-4
TILLETT LOOP, INS-4
TIMBERWOOD CT, INS-4
TITTO CT, I-9
TOWN LN, H-7,I-7
TRAVELLER ST, J-4,K-3,K-4,L-3
TRELIS CT, G-7
TRINITY LN, G-7,G-8
TROUTMAN CT, K-8, INS-5
TRUSLER CT, H-3
TUDOR LN, K-6
TUDOR OAKS DR, INS-3
TYLER CT, G-2,G-3

V
VARNEY MEWS, INS-5
VERBENA CT, INS-1
VERIDAN DR, INS-1
VICKSBURG LN, L-3
VINNIA CT, G-6
VIRGINIA AVE, I-8

W
WAKEMAN CT, C-5
WAKEMAN DR, C-5,C-6,C-7,C-8
WALL ST, H-5
WARFIELD MEWS, INS-4
WARFIELD ST, INS-4
WASHINGTON AVE, I-3,I-4,J-4
WATERBURY CT, I-9
WATERFORD DR, E-7,F-7,F-8,G-7,H-7
WAX MYRTLE WAY, INS-1

WEEMS RD, K-2,K-3,L-3,L-4,K-4,K-5,
J-5, INS-4
WEEPING WILLOW DR, G-8
WEIR ALY, I-5,J-5
WEIR PL, K-5,K-6
WEIR ST, J-3,J-4,K-3,K-4,K-5
WELLINGTON RD, G-3,G-4,G-5,
G-7,H-5,I-7,J-7,J-8,K-8,K-9, INS-1, INS-4, INS-5
WESLEY AVE, J-7,K-7
WEST COURTHOUSE RD, I-5
WEST ST, I-6,J-4,J-5,J-6
WESTFIELD RD, INS-2
WESTWOOD CT, J-9
WHARTON CT, G-3,H-3
WHEATLAND MEWS, INS-5
WHISPERING PINE CT, INS-4
WHITWORTH LN, H-8
WILLA LN, I-8,I-9
WILLOW GLEN CT, INS-4
WILLOW GROVE TRL, H-2
WILLOWBROOK CT, INS-4
WILSON AVE, K-4,K-5
WIMBLEDON CT, J-9
WINDGATE CT, J-9
WINDSOR AVE, K-6,K-7
WINFIELD CT, J-9
WINTERSET DR, H-8,I-8
WINTERWOOD CT, H-3
WISTLEWOOD CT, G-8
WITCH HAZEL WAY, INS-1
WOOD DRIFT CIR, I-7,J-7
WOODBROOKE CT, F-7
WOODLEA CT, INS-2
WOODLINE CT, INS-4
WOODMONT CT, J-9

Y
YARROW LN, INS-1
YODER ST, K-8,L-8
YOHR CT, K-8

Z
ZEBEDEE ST, J-6
ZIMBRO AVE, H-4

CITY OF MANASSAS CONTACT INFORMATION

CITY HALL INFORMATION 703-257-8200	INFORMATION TECHNOLOGY/GIS 703-257-8295
AIRPORT 703-361-1882	MANASSAS MUSEUM 703-368-1873
CITY CLERK/MAYOR 703-257-8280	POLICE DEPARTMENT 703-257-8000
CITY MANAGER 703-257-8212	PUBLIC WORKS 703-257-8378
COMMISSIONER OF THE REVENUE 703-257-8222	PURCHASING 703-257-8327
COMMUNITY DEVELOPMENT 703-257-8223	SOCIAL SERVICES 703-361-8277
FIRE & RESCUE 703-257-8458	TREASURER 703-257-8242
HUMAN RESOURCES 703-257-8268	UTILITIES 703-257-8219
	VOTER REGISTRATION 703-257-8230